

# Summer water flow of Jökulsá í Fljótsdal river

2010 – 2016



Figure 1. Measuring stations by Jökulsá í Fljótsdal river

**Figures 2 - 8 show summer water flow of Jökulsá í Fljótssdal river at two measuring stations in the years 2010 - 2016. They also show estimated average water flow as well as the span of minimum-maximum flow measured.**

**Rennsli við Hrakstrandarfoss:** Lines show the discharge through the overflow and bottom duct of Ufsarlón reservoir just above Hrakstrandarfoss waterfall, which is the upmost waterfall of a series of waterfalls in Fljótssdalur valley.

**Rennsli við Hól:** The lines show the water flow of the river by Hól farm. The flowmeter is located above Fljótssdalsstöð power Station before the discharge from the power station merges with Jökulsá í Fljótssdal river.

**Meðalrennsli:** The lines show estimated average water flow by Hrakstrandarfoss waterfall.

**Lágmarks- og hámarksrennsli:** The blue background shows the estimated maximum and minimum water flow by Hrakstrandarfoss waterfall.

Average water flow as well as minimum - maximum flow in 2010-2014 is based on data from the years 1950-2004 but after 2015 it is based on data from 1958 – 2014.

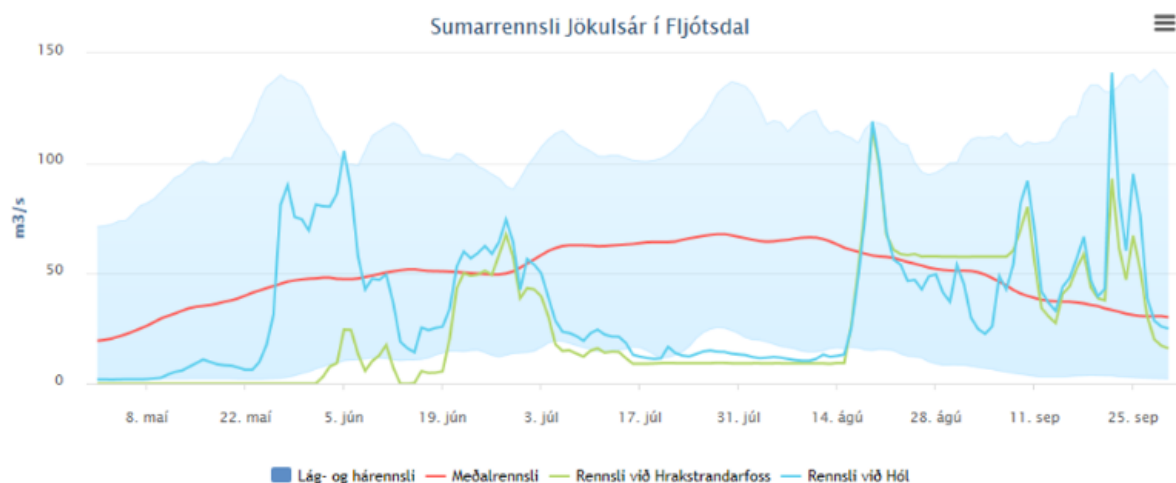


Figure 2. Summer water flow of Jökulsá í Fljótssdal river 2016

## Sumarrensli Jökulsár í Fljótsdal

Línuritíð sýnir sumarrensli Jökulsár í Fljótsdal á tveimur stöðum. Einnig er sýnt metið sjö daga meðaltal lág- og hárensli miðað við árin 1958 til 2014. Frekari upplýsingar um rennsli Jökulsár í Fljótsdal eftir virkjun er að finna á vef Sjálfbærni- og umhverfisráðgjafarinnar á Austurlandi, [www.sjalfbaerni.is](http://www.sjalfbaerni.is).

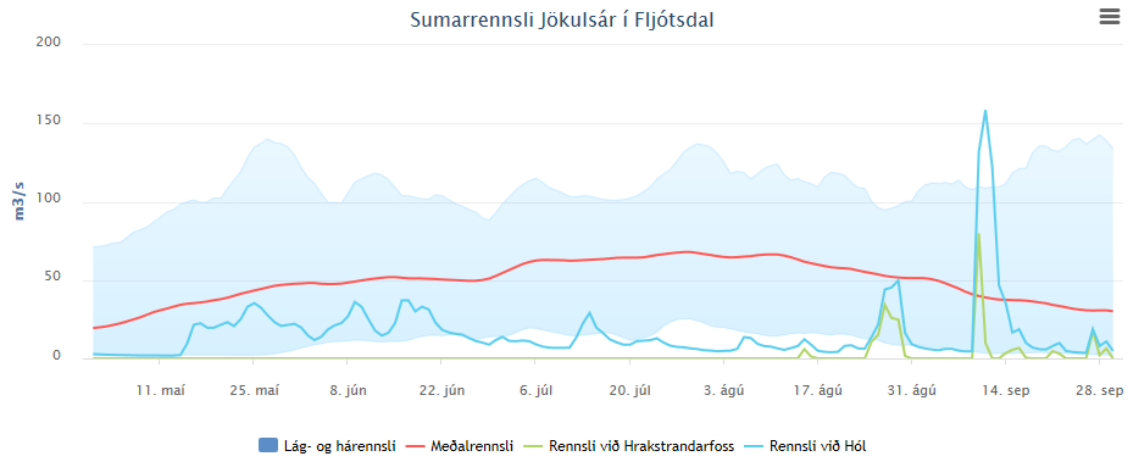


Figure 3. Summer water flow of Jökulsá í Fljótsdal river 2015

## Sumarrensli Jökulsár í Fljótsdal

Línuritíð sýnir sumarrensli Jökulsár í Fljótsdal á tveimur stöðum. Einnig sýnir það áætlað meðalrensli ásamt hámarks- og lágmarksrennsli frá 1950 til 2004.

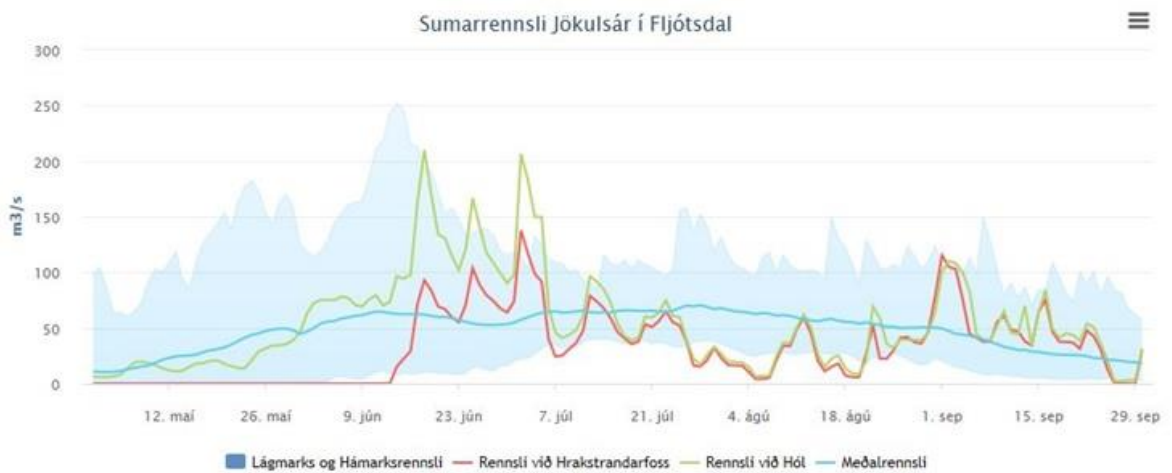


Figure 4. Summer water flow of Jökulsá í Fljótsdal river 2014

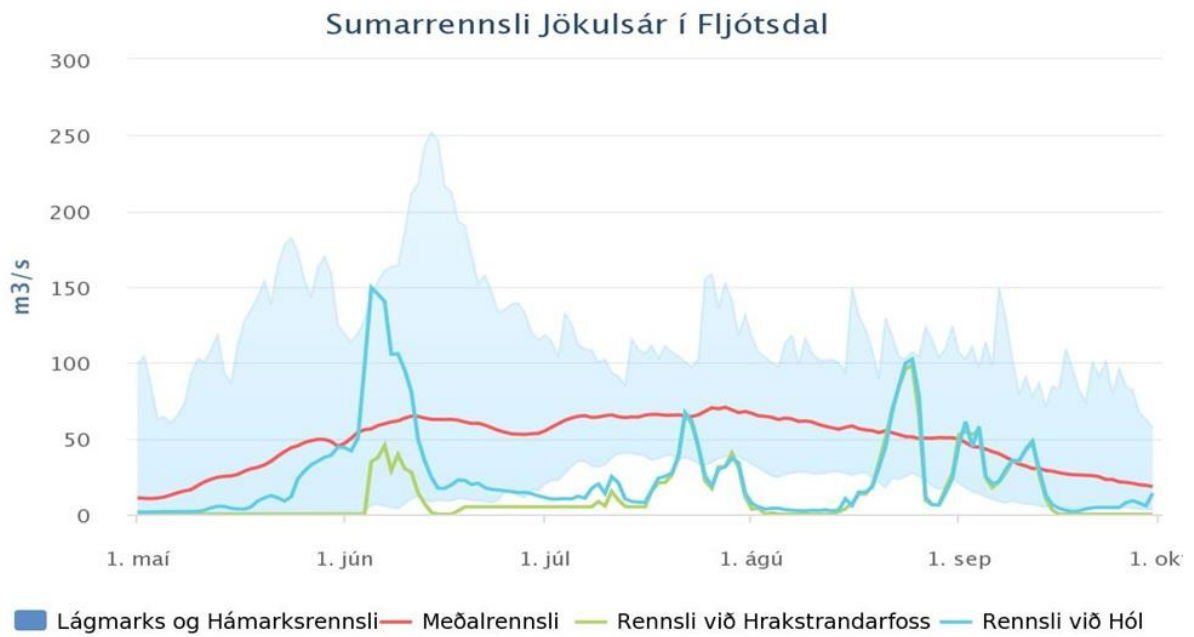


Figure 5. Summer water flow of Jökulsá í Fljótsdal river 2013

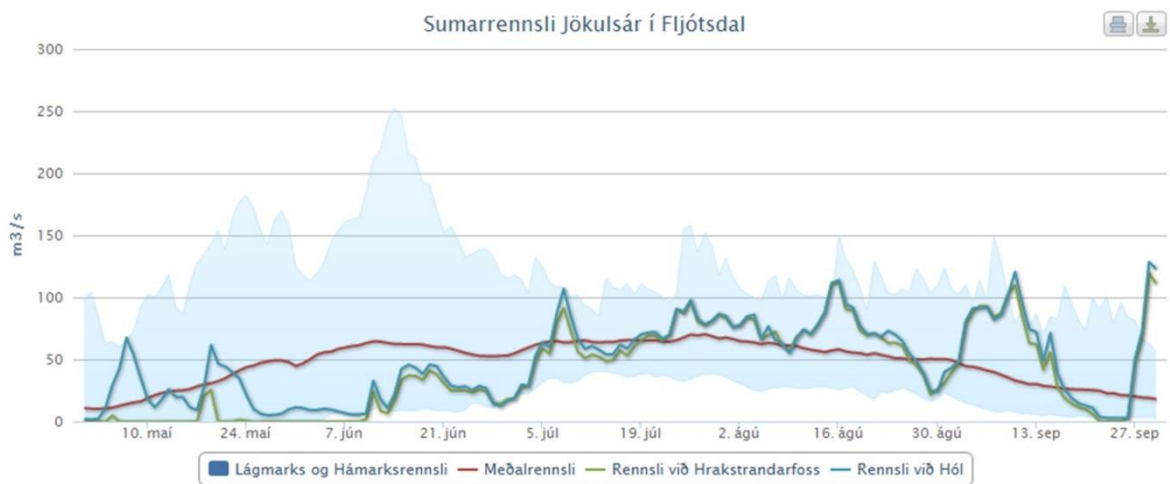


Figure 6. Summer water flow of Jökulsá í Fljótsdal river 2012

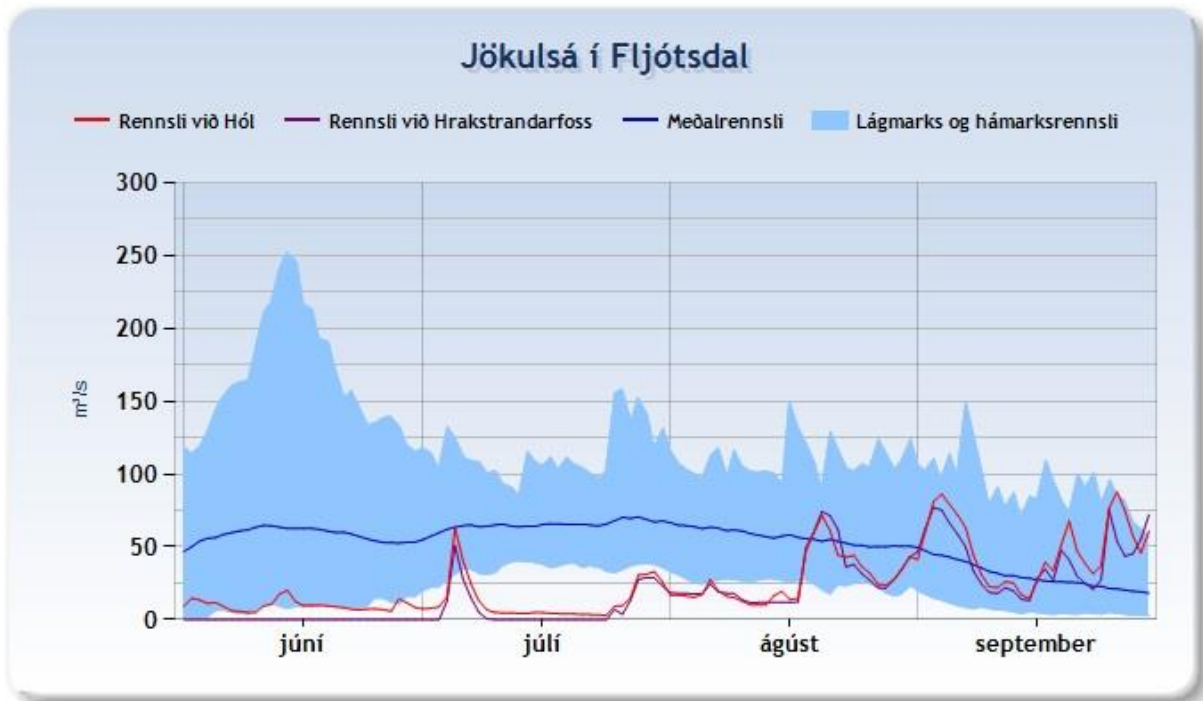


Figure 7. Summer water flow of Jökulsá í Fljótsdal river 2011

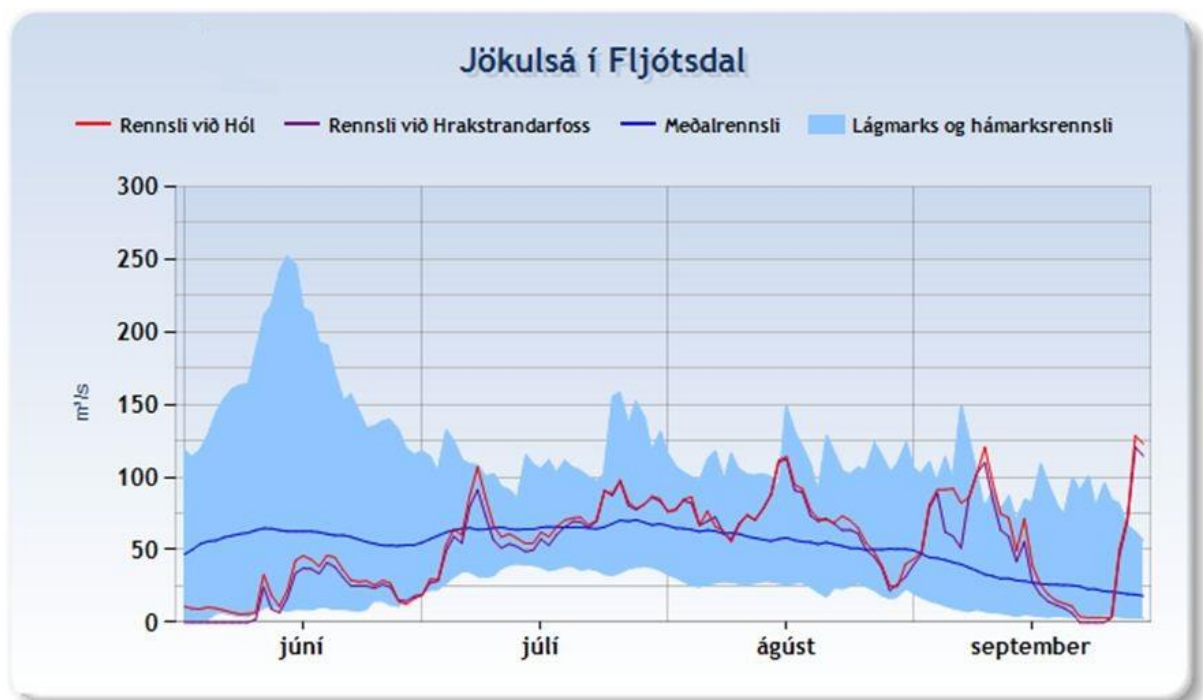


Figure 8. Summer water flow of Jökulsá í Fljótsdal river 2010